 **Sorry!** When printing directly from the browser your map may be incorrectly cropped. To print the entire map, try clicking the "**Printer-Friendly**" link at the top of your results page.














START **Elliott Bay Book Co:** 206-624-6600
101 S Main St, Seattle, WA 98104,
US

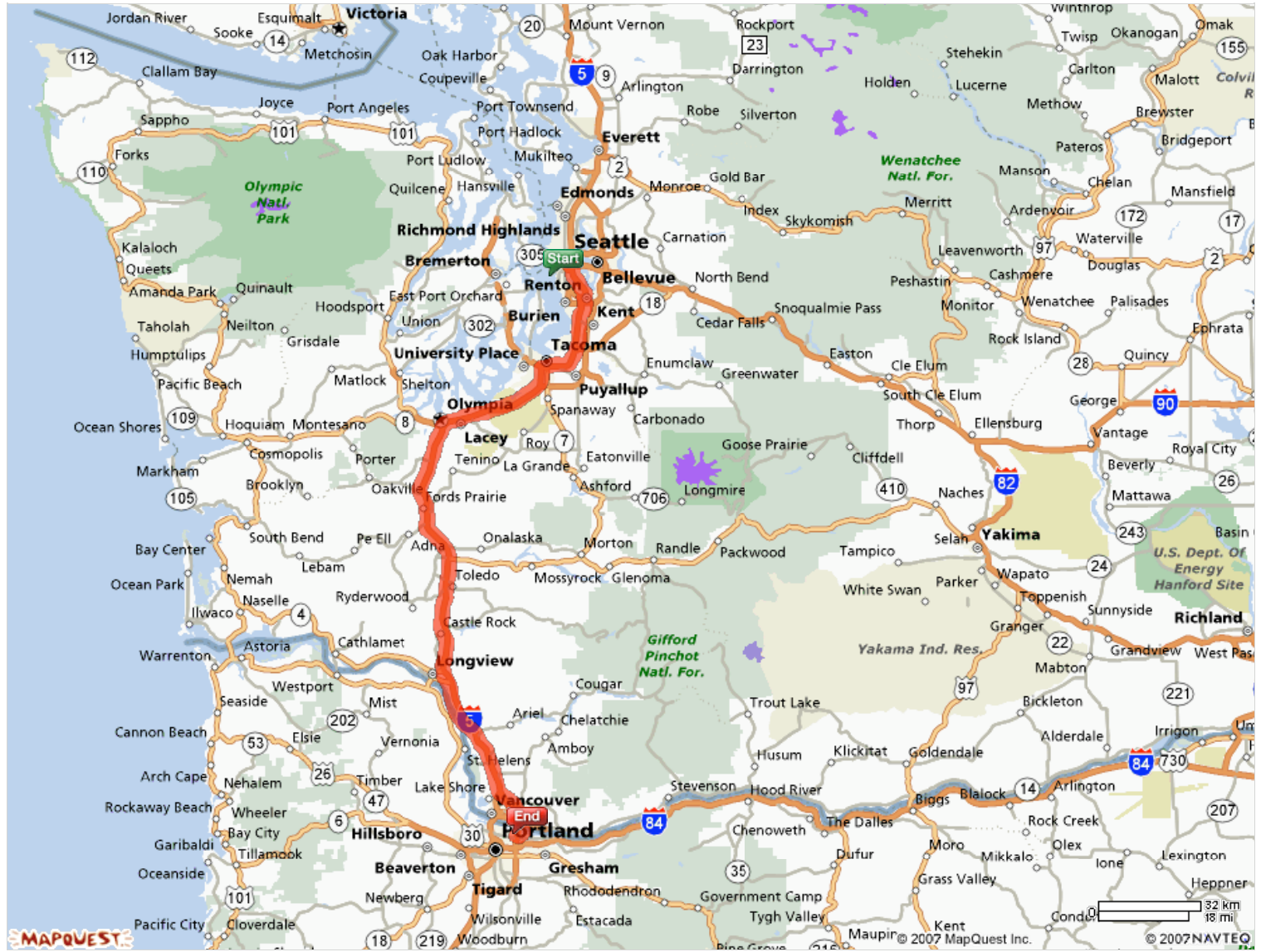
END **Holiday Inn Portland-Airport:**
503-256-5000
8439 Ne Columbia Blvd, Portland, OR
97220, US

Total Est. Time:
2 hours, 45 minutes

Total Est. Distance:
172.46 miles

Maneuvers	Distance
 1: Start out going WEST on S MAIN ST toward 1ST AVE S.	<0.1 miles
 2: Turn LEFT onto 1ST AVE S.	0.6 miles
 3: Turn LEFT onto S ATLANTIC ST / EDGAR MARTINEZ DR S.	0.2 miles
 4: Keep RIGHT at the fork in the ramp.	0.2 miles
 5: Merge onto I-5 S via EXIT 2A toward PORTLAND.	156.7 miles
 6: Merge onto I-205 S via EXIT 7 toward WA-14 / SALEM / I-84 (Crossing into OREGON).	13.7 miles
 7: Take the US-30 BY-PASS W exit- EXIT 23B- toward KILLINGSWORTH STREET.	0.3 miles
 8: Turn RIGHT onto NE COLUMBIA BLVD / US-30 BYP.	<0.1 miles
 9: Turn SLIGHT RIGHT onto NE COLUMBIA BLVD.	0.4 miles
 10: End at Holiday Inn Portland-Airport: 8439 Ne Columbia Blvd, Portland, OR 97220, US	
Total Est. Time: 2 hours, 45 minutes	Total Est. Distance: 172.46 miles

 **Sorry!** When printing directly from the browser your map may be incorrectly cropped. To print the entire map, try clicking the **"Printer-Friendly"** link at the top of your results page.



All rights reserved. Use Subject to License/Copyright

These directions are informational only. No representation is made or warranty given as to their content, road conditions or route usability or expeditiousness. User assumes all risk of use. MapQuest and its suppliers assume no responsibility for any loss or delay resulting from such use.